








**MARITIME ZONES**

-  *Territorial Sea Baseline*
-  *Coastal Waters*
-  *Territorial Sea*
-  *Contiguous Zone*
-  *Exclusive Economic Zone*

Map projection: Bonne with 134°E longitude and 30°S at projection centre

MP 02/343.20

