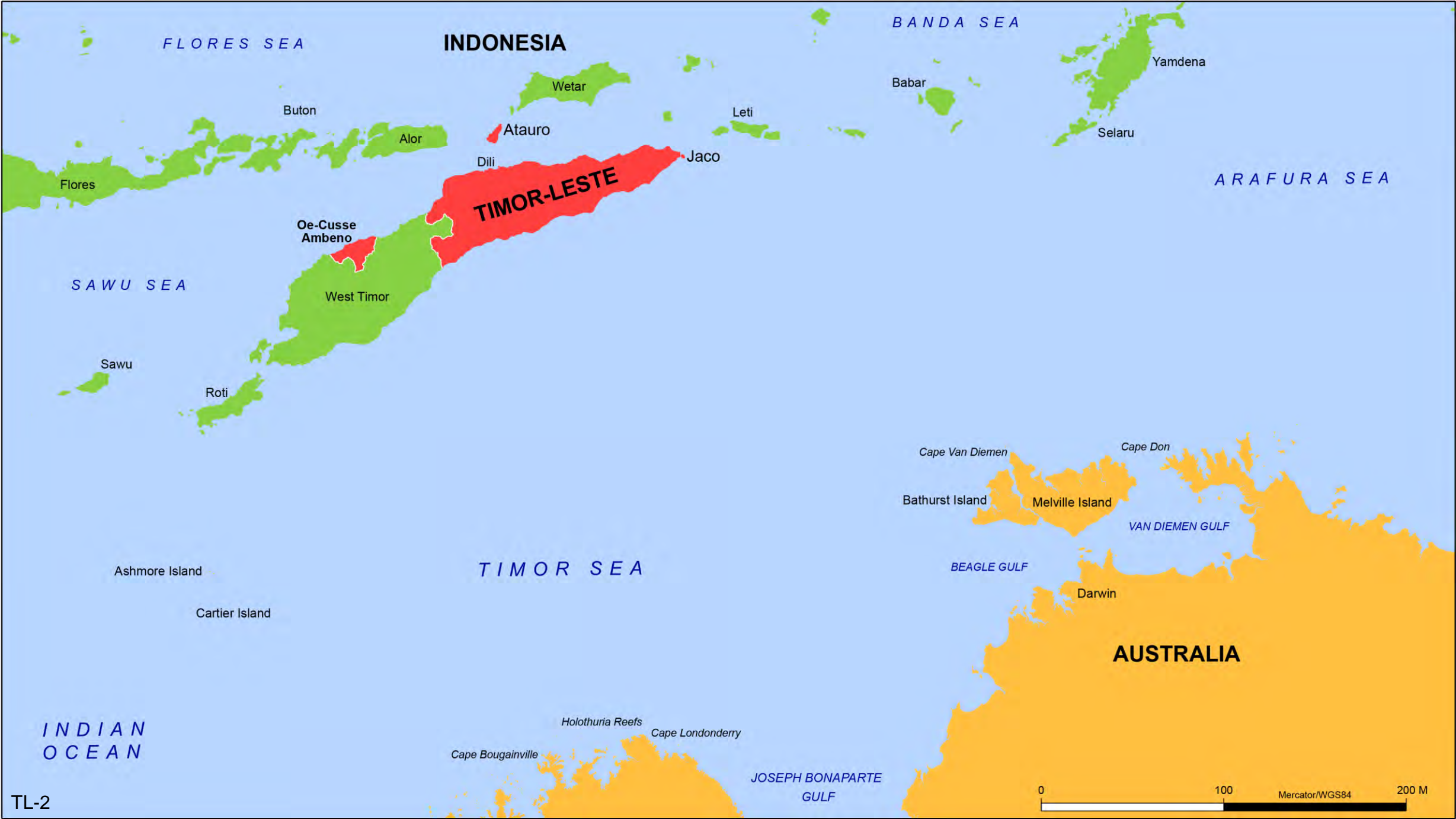




Timor-Leste Presentation



FLORES SEA

INDONESIA

BANDA SEA

Yamdena

Babar

Selaru

ARAFURA SEA

Flores

Buton

Alor

Atauro

Dili

Leti

Jaco

TIMOR-LESTE

Oe-Cusse  
Ambeno

West Timor

SAWU SEA

Sawu

Roti

Ashmore Island

Cartier Island

TIMOR SEA

Cape Van Diemen

Cape Don

Bathurst Island

Melville Island

VAN DIEMEN GULF

BEAGLE GULF

Darwin

AUSTRALIA

INDIAN  
OCEAN

Holothuria Reefs

Cape Londonderry

Cape Bougainville

JOSEPH BONAPARTE  
GULF

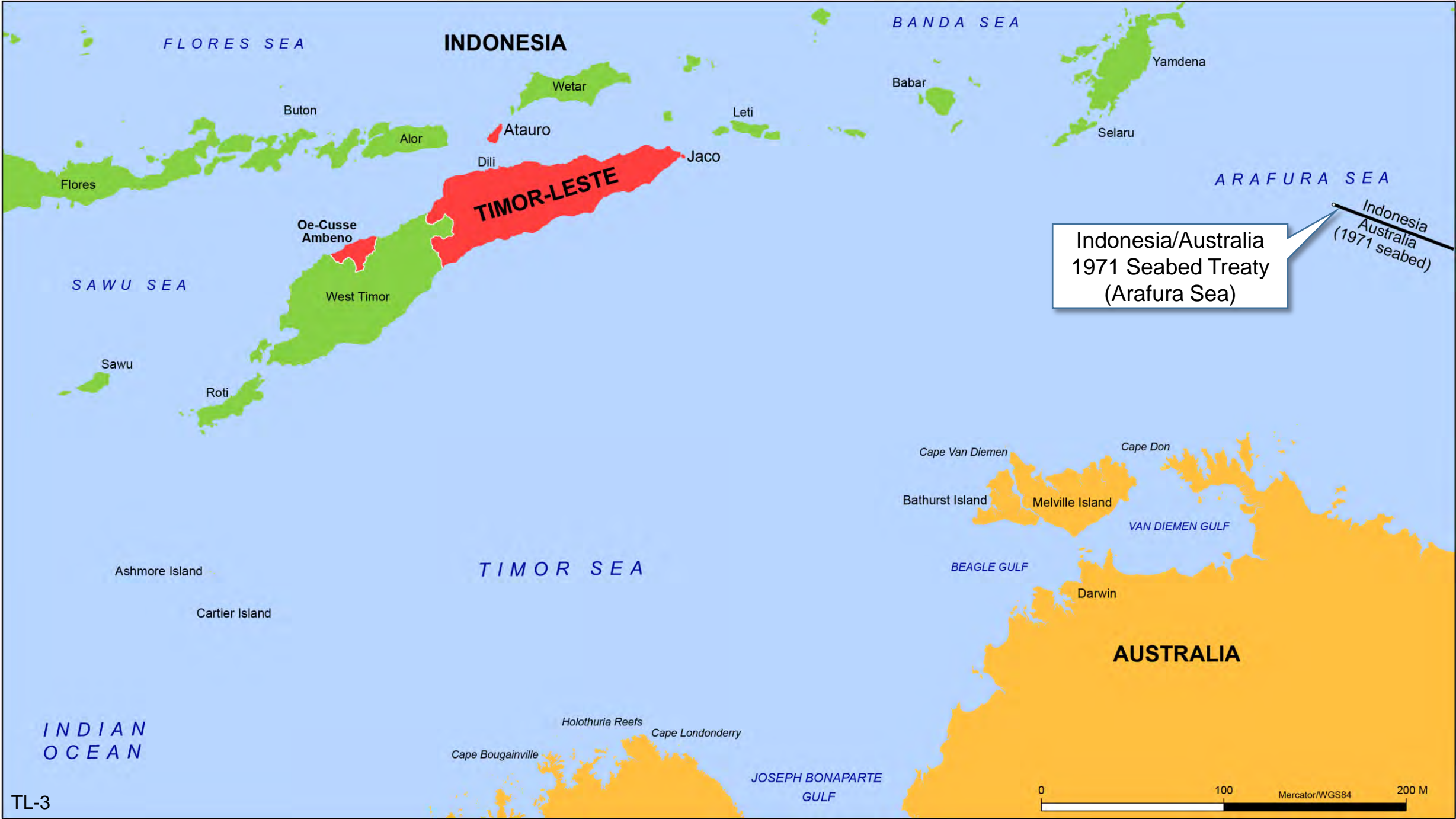
0

100

Mercator/WGS84

200 M





FLORES SEA

INDONESIA

BANDA SEA

ARAFURA SEA

SAWU SEA

TIMOR-LESTE

Indonesia/Australia  
1971 Seabed Treaty  
(Arafura Sea)

Indonesia  
Australia  
(1971 seabed)

TIMOR SEA

INDIAN  
OCEAN

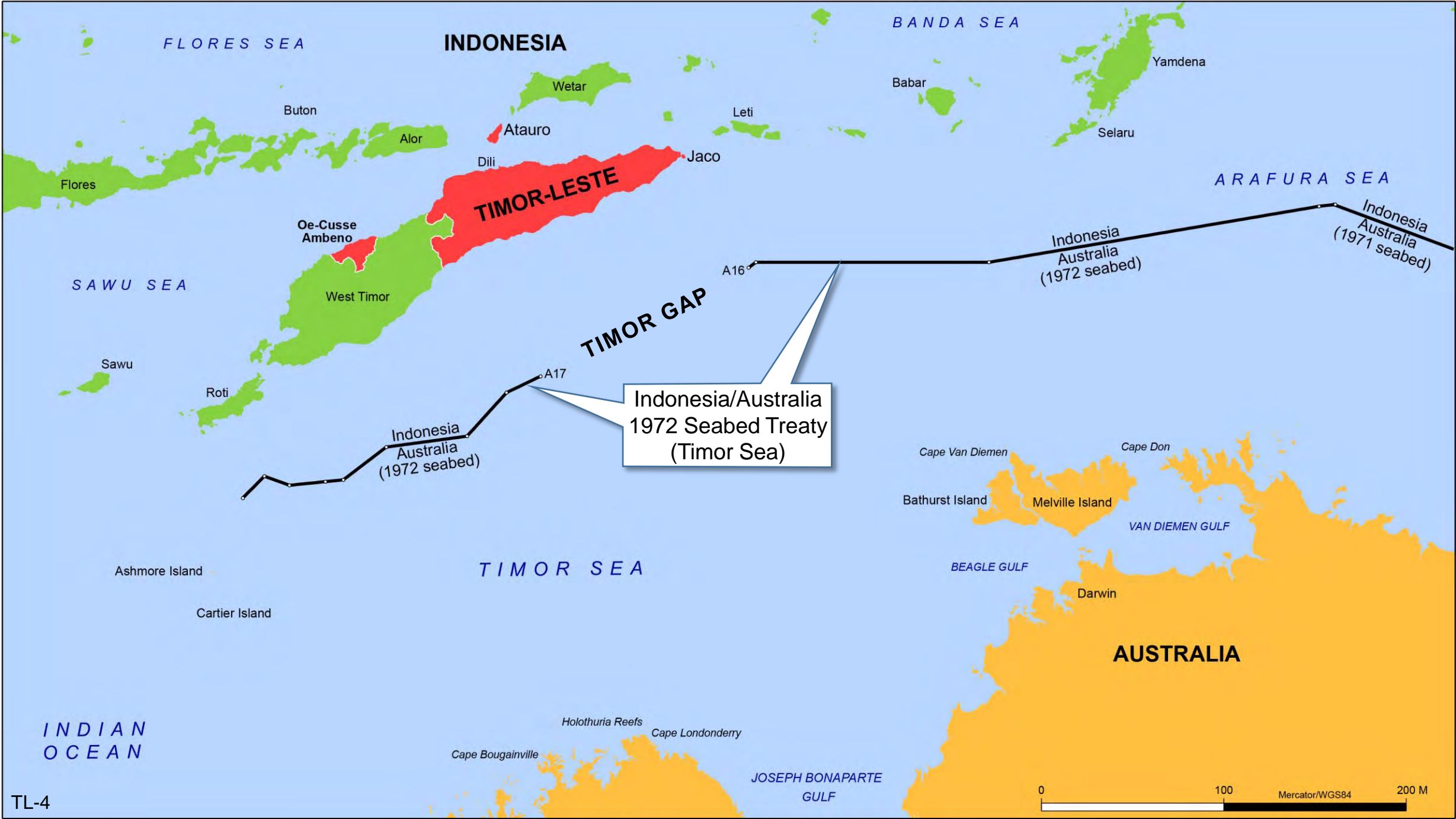
AUSTRALIA

VAN DIEMEN GULF

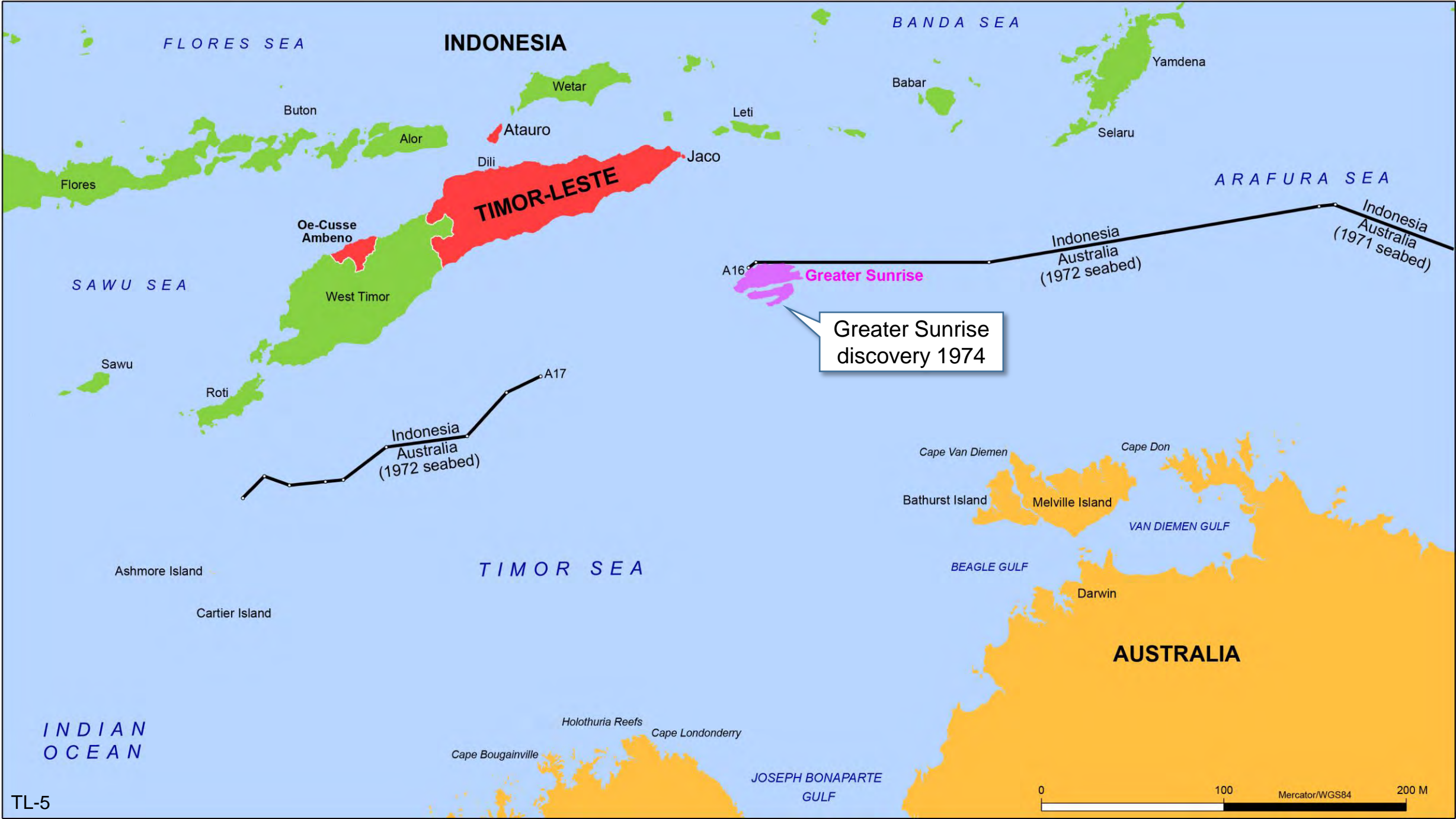
BEAGLE GULF

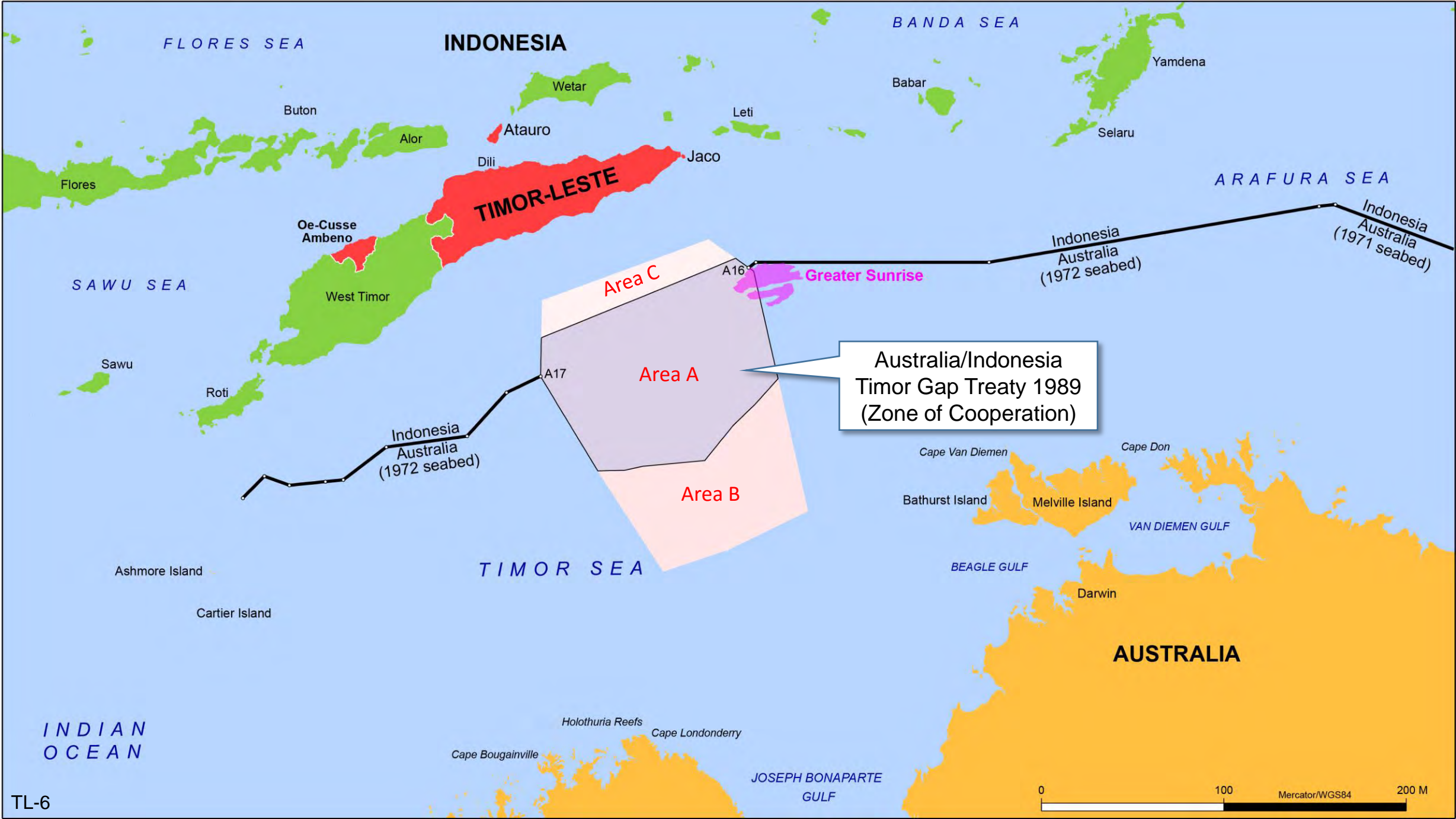
JOSEPH BONAPARTE  
GULF

0 100 200 M  
Mercator/WGS84









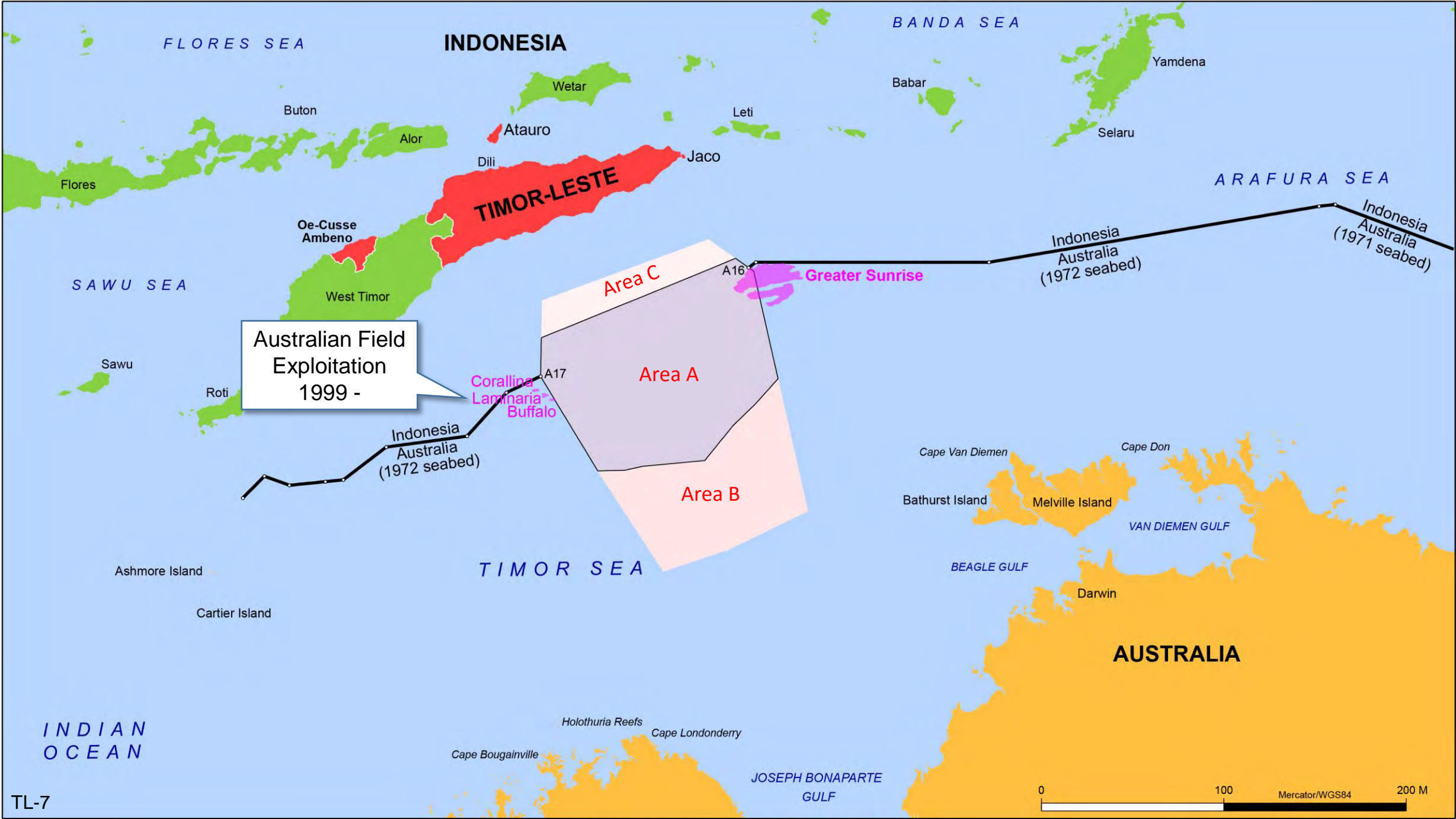
INDONESIA

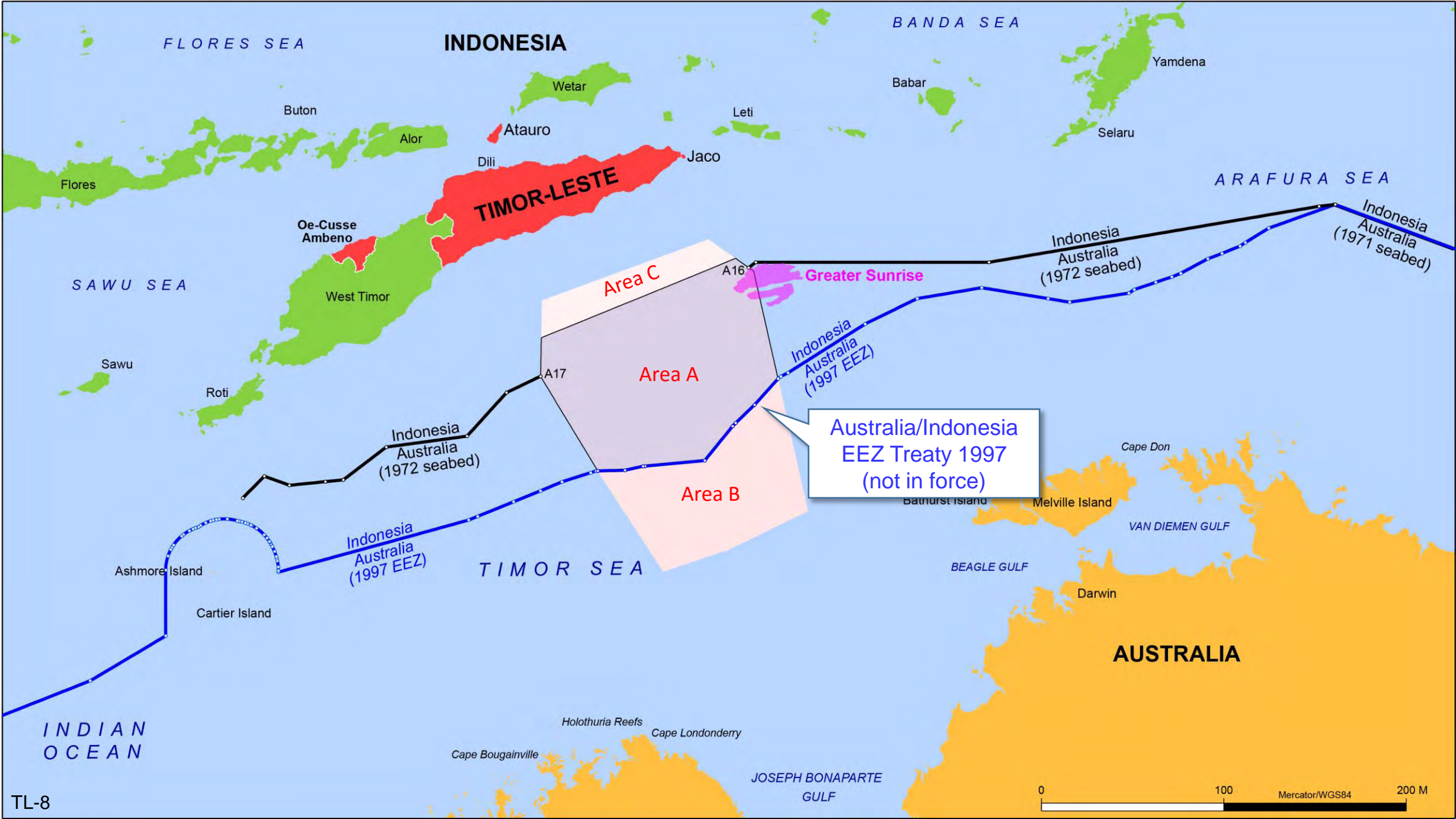
TIMOR-LESTE

AUSTRALIA

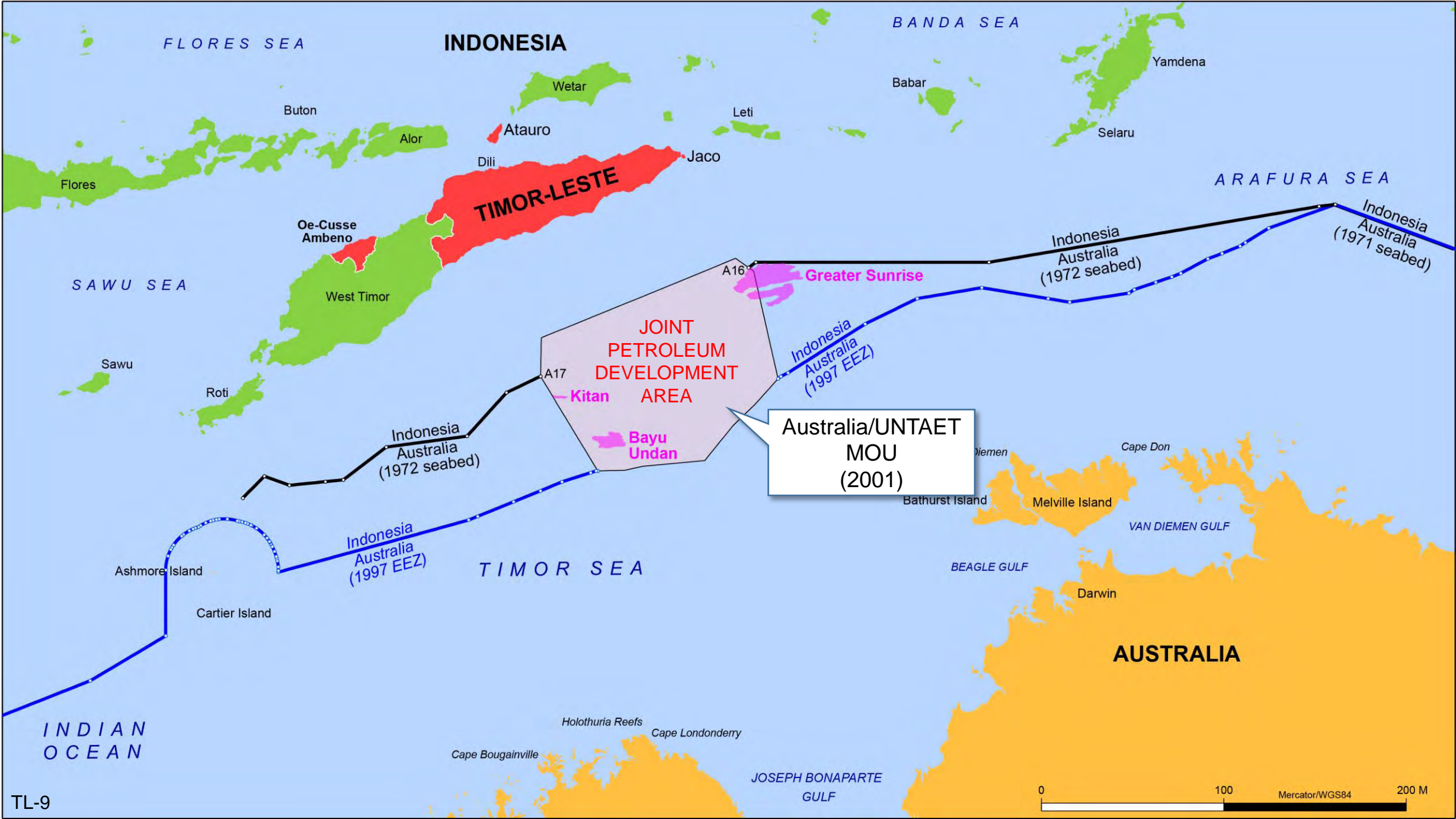
Australia/Indonesia  
Timor Gap Treaty 1989  
(Zone of Cooperation)

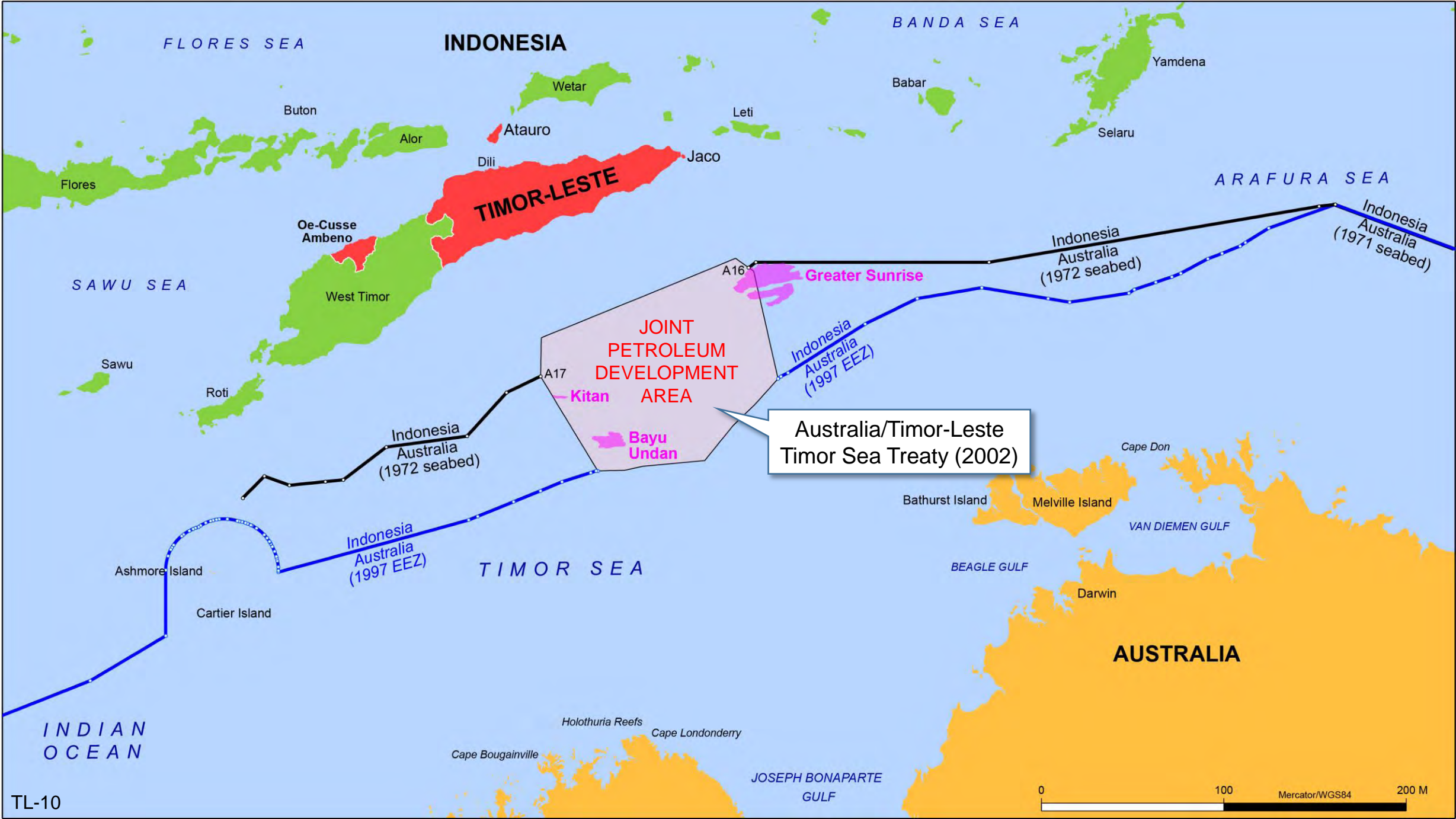




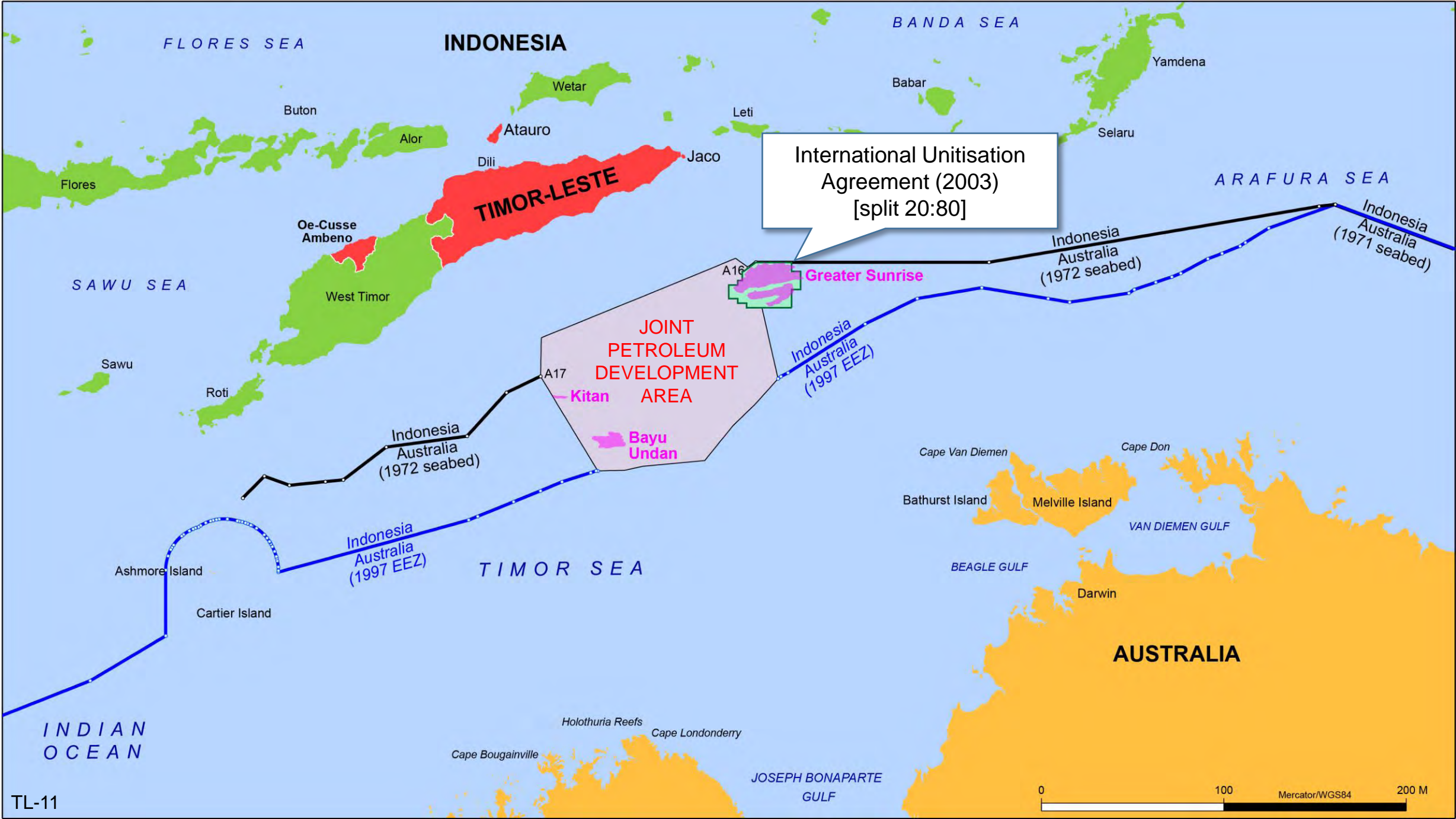




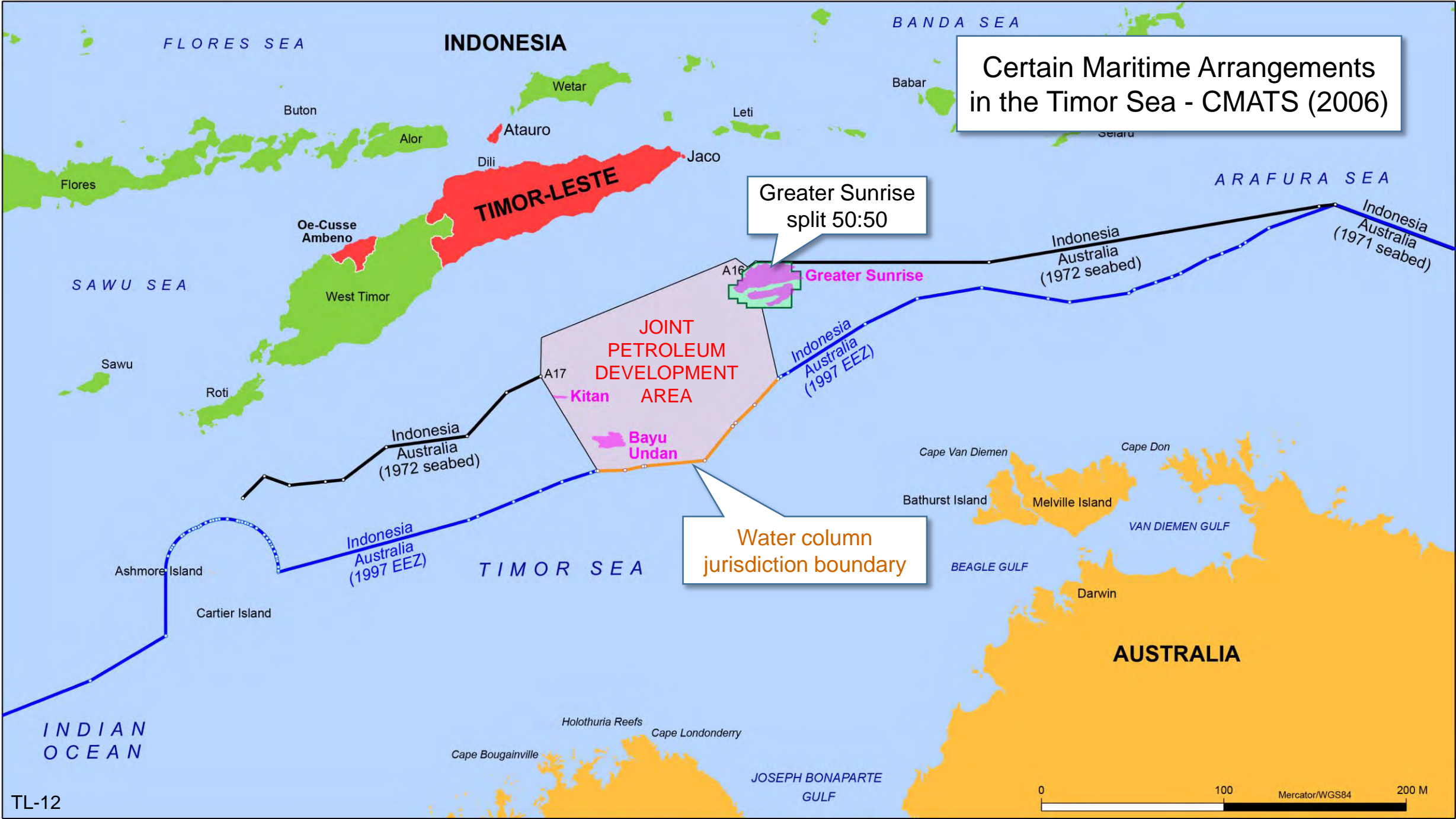


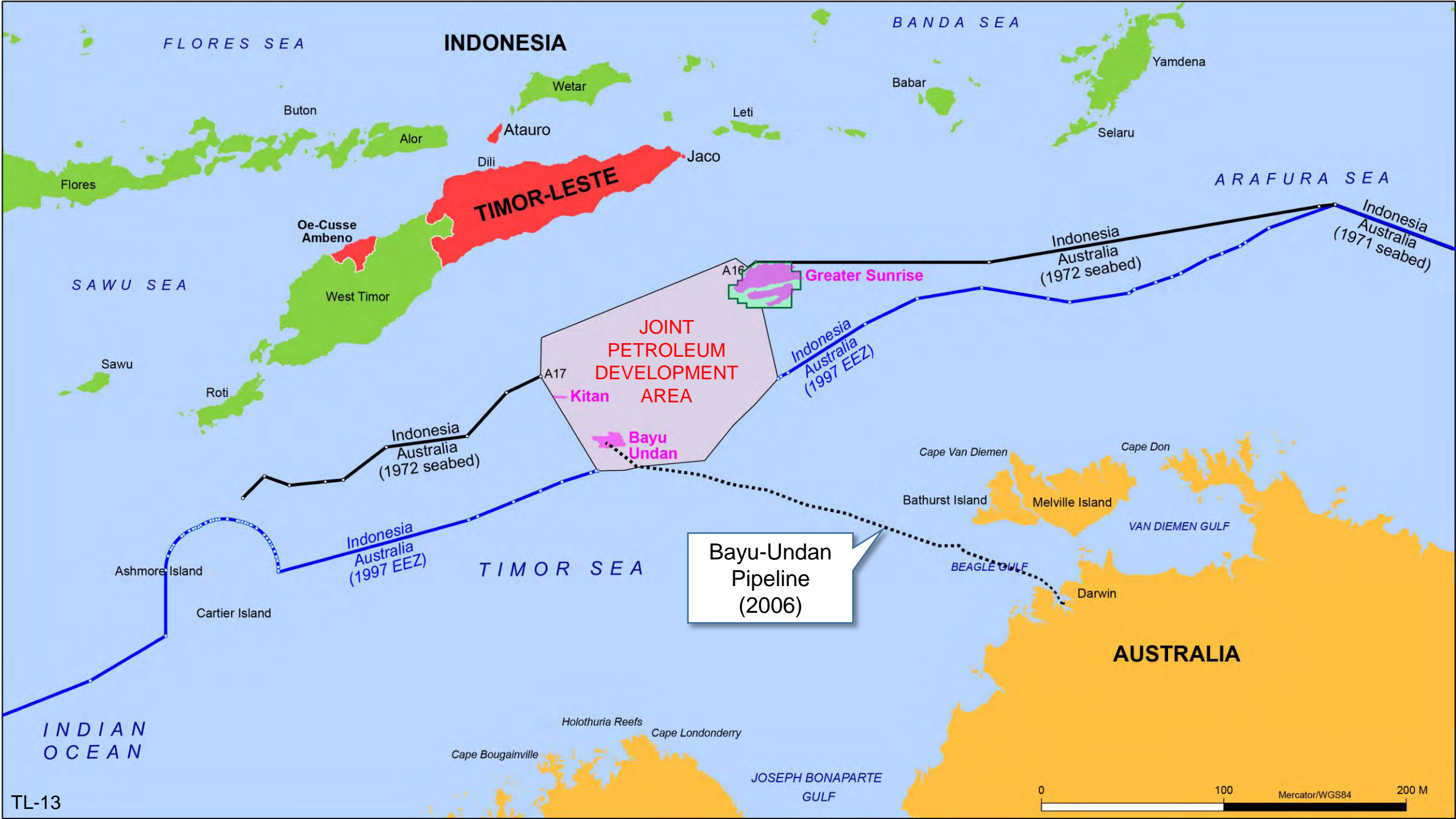




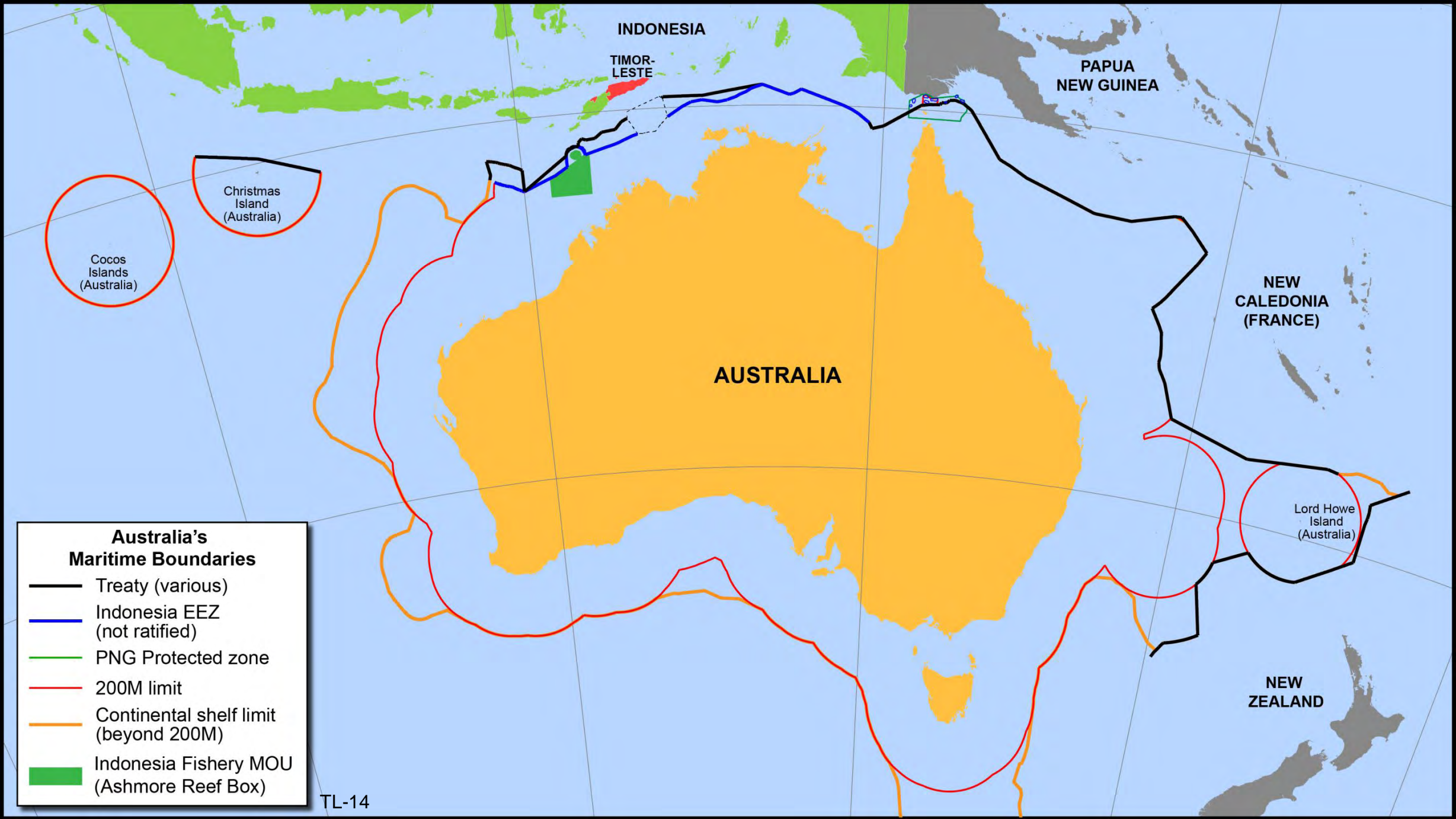












INDONESIA

TIMOR-LESTE

PAPUA  
NEW GUINEA

NEW  
CALEDONIA  
(FRANCE)

NEW  
ZEALAND

AUSTRALIA

Christmas  
Island  
(Australia)

Cocos  
Islands  
(Australia)

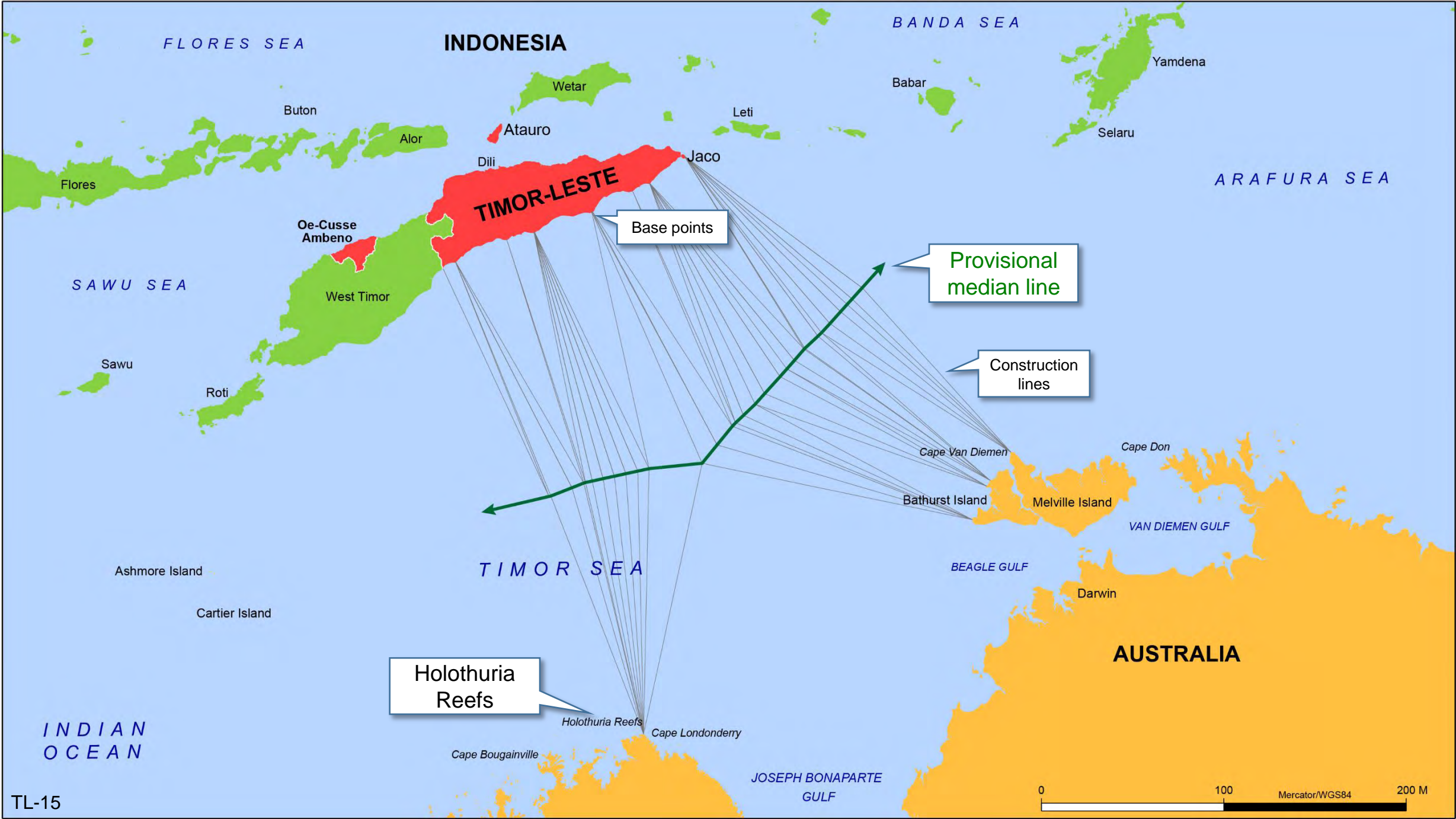
Lord Howe  
Island  
(Australia)

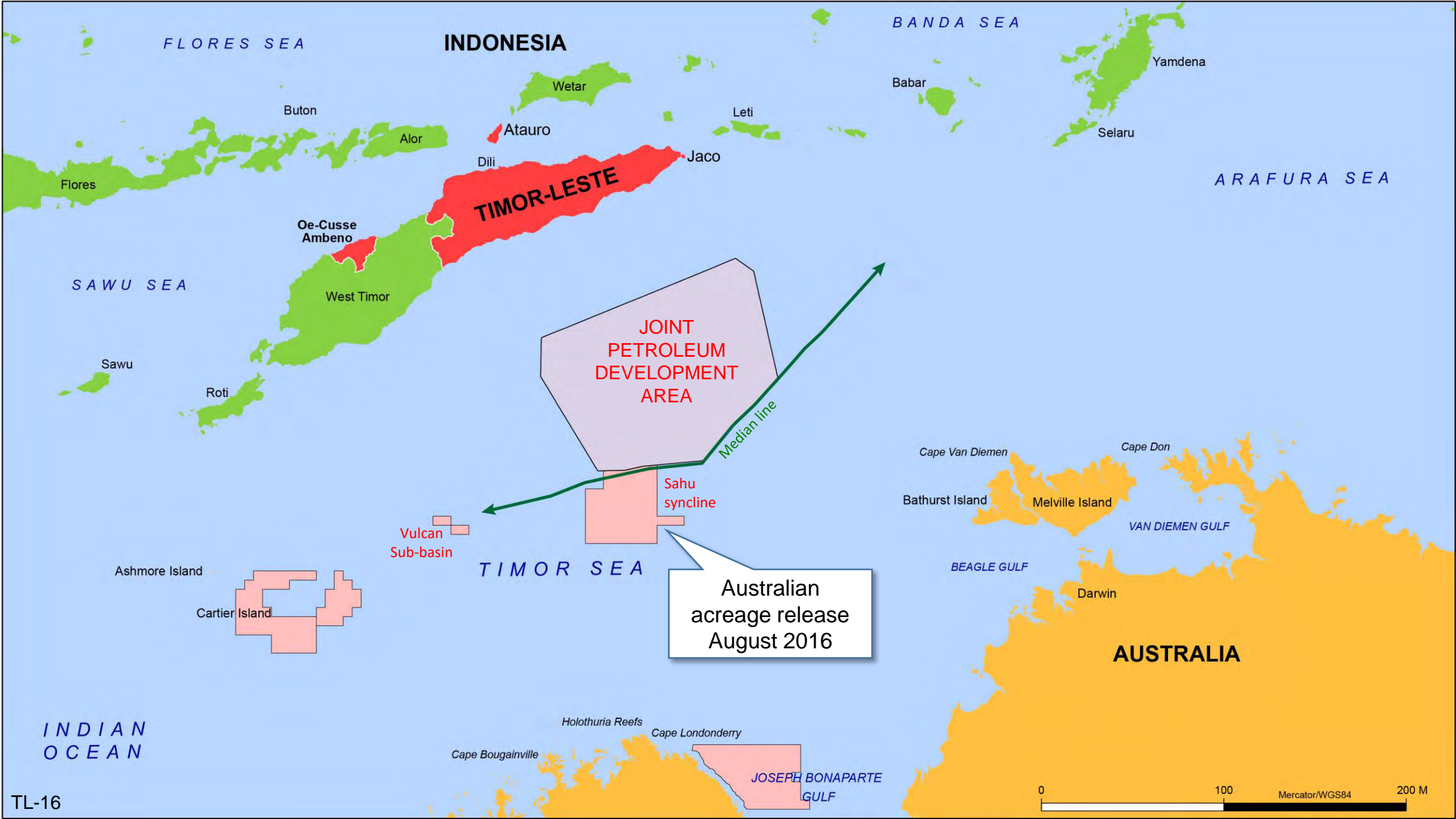
**Australia's  
Maritime Boundaries**

- Treaty (various)
- Indonesia EEZ (not ratified)
- PNG Protected zone
- 200M limit
- Continental shelf limit (beyond 200M)
- Indonesia Fishery MOU (Ashmore Reef Box)

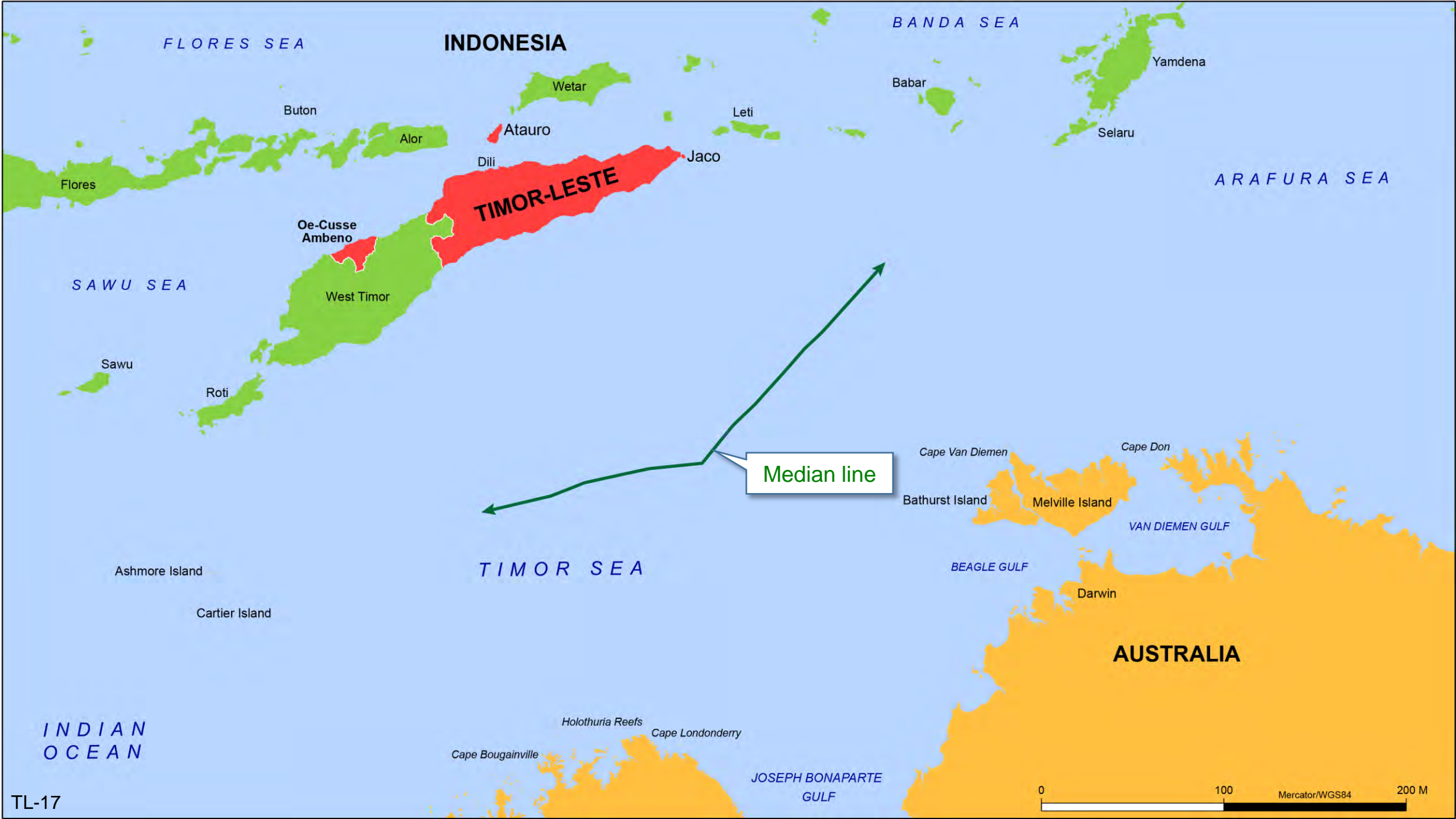
TL-14



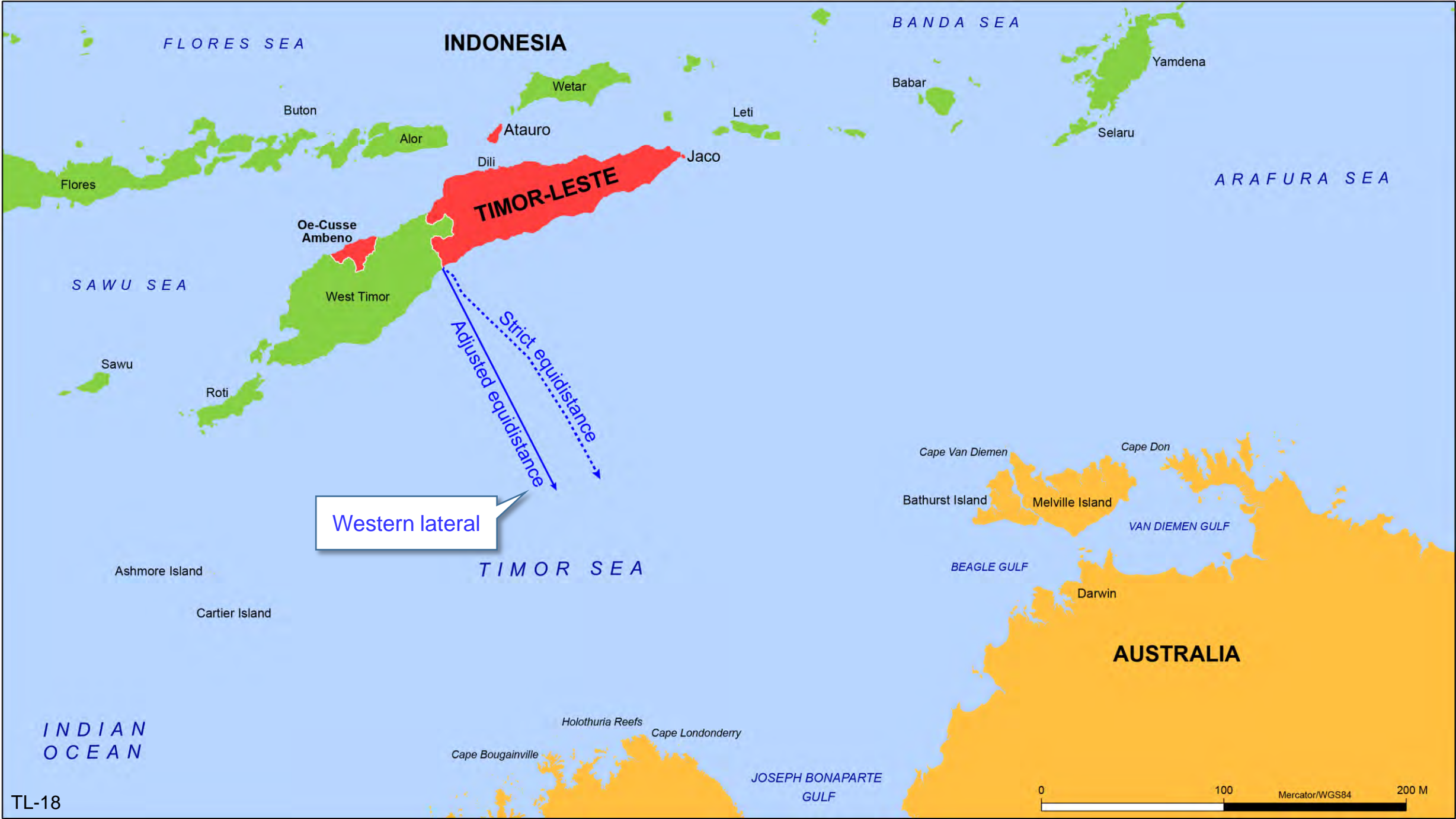


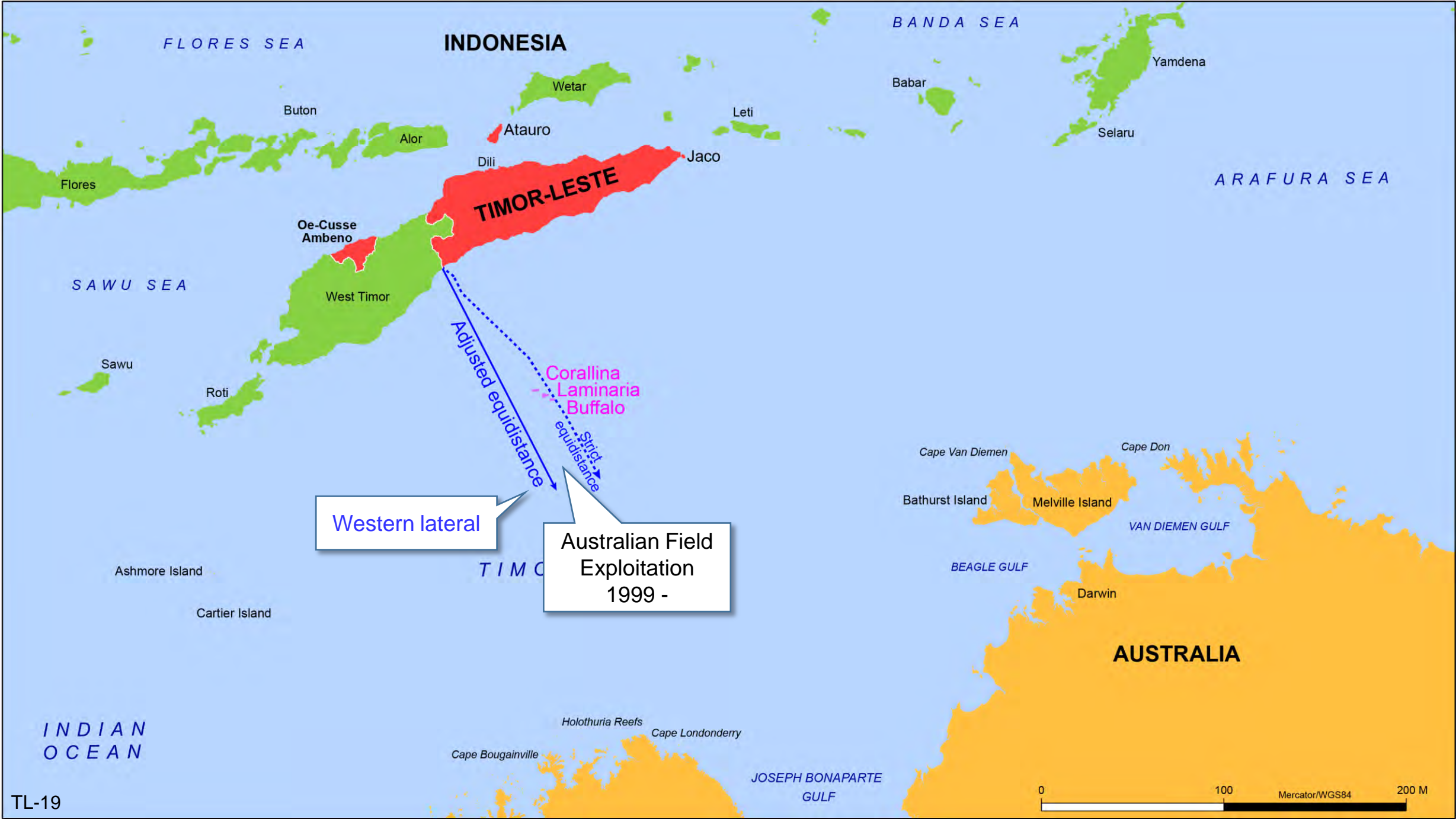












INDONESIA

TIMOR-LESTE

Western lateral

Australian Field  
Exploitation  
1999 -

AUSTRALIA

